



Borough
of Poole

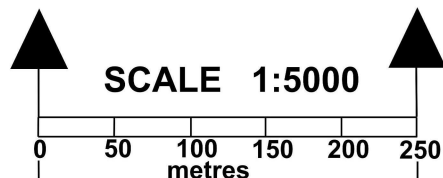
visit www.wessex-oc.org and select
'locations > permanent courses' to print your own maps

Wessex
Orienteering Club



Poole
Park

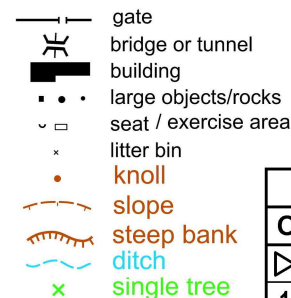
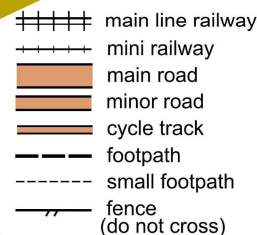
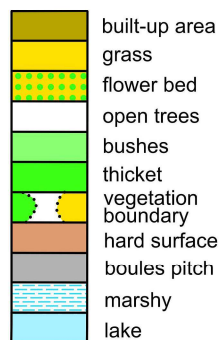
Virtual
Orienteering
Course



Civic Centre: BH15 2NS

This map contains no
Ordnance Survey data

Map version 210131
Original Date: 1990
Re-survey: Alan Hooper 2007
Cartography: Bill Brown 2007
Re-survey/cartography:
Alan Hooper 2018/21



Poole Park VOC		
Orange	2.5 km	
▷		Car Park SE corner
1	1	Building, Northeast side
2	2	Path Road Junction
3	3	Path Road Junction
4	4	Building, Northeast side
5	5	Clearing
6	6	Exercise area, Northwest part
7	7	Crossing point
8	8	Ornamental Fountain
9	9	Fence Bend
Path Bend		

www.corddes.net 10.2.2 Wessex Orienteering Club
Poole Park VOC.wcd

© Wessex Orienteering Club 2018
This map may not be reproduced in
part or in full in any publication or